

Republic of the Philippines  
Congress of the Philippines  
Metro Manila  
Eighteenth Congress  
First Regular Session

---

Begun and held in Metro Manila, on Monday, the twenty-second day of July, two thousand nineteen.

[ REPUBLIC ACT NO. 11471 ]

AN ACT CREATING A BARANGAY TO BE KNOWN AS BARANGAY H-2 IN THE CITY OF DASMARIÑAS, PROVINCE OF CAVITE

*Be it enacted by the Senate and House of Representatives of the Philippines in Congress assembled:*

SECTION 1. *Creation of Barangay H-2.* – There is hereby created a barangay to be known as Barangay H-2 in the City of Dasmariñas, Province of Cavite.

SEC. 2. *Territorial Boundaries.* – The territorial boundaries of Barangay H-2 are hereby described as follows:

Line	Direction	Adjoining Lot(s)
1-10	SE.	CENTER LINE OF MANGUBAT AVENUE AND BEYOND BY BGY. OF BUROL-1, CASE-13, CAD 1302-D

10-22	SW.	CENTERLINE OF IMUS RIVER AND BEYOND BY BGY. OF BUROL, MAIN CASE-12, CAD 1302-D
22-24	NW.	BGY. OF SAN MANUEL II, CASE-37, CAD 1302-D
24-38	NE, NW, SW & NW	BGY. OF STA. LUCIA, CASE-41, CAD 1302-D
38-63	NE.	CENTERLINE OF PASONG BAKA CREEK AND BEYOND BY BGY. OF SULTAN ESMAEL, CASE 45, CAD 1302-D
63-1	SE.	CENTERLINE OF ROAD AND BEYOND BY BGY. OF BUROL-1, CASE-13, CAD 1302-D

## Tie Point:

BLLM. NO. 1, CAD 1302-D, DASMARIÑAS CAD.

## Lot Description:

Line	Bearing	Distance
Tie Point-1	N 79° 02' E	2399.56 m.
1-2	S 25° 59' W	18.45 m.
2-3	S 46° 02' W	14.78 m.
3-4	S 51° 32' W	59.93 m.
4-5	S 60° 59' W	24.52 m.
5-6	S 71° 13' W	23.30 m.
6-7	S 74° 18' W	90.27 m.
7-8	S 76° 50' W	24.01 m.
8-9	N 60° 49' E	31.32 m.
9-10	S 60° 49' W	31.32 m.
10-11	N 24° 48' W	32.55 m.
11-12	N 13° 08' E	38.21 m.

12-13	N 13° 46' E	69.22 m.
13-14	N 24° 04' W	72.59 m.
14-15	N 56° 42' W	64.91 m.
15-16	N 71° 56' W	71.97 m.
16-17	N 29° 42' E	55.32 m.
17-18	N 21° 39' W	83.61 m.
18-19	N 04° 28' W	80.75 m.
19-20	N 65° 32' W	82.85 m.
20-21	N 17° 07' W	83.37 m.
21-22	N 62° 45' W	81.16 m.
22-23	N 46° 06' E	17.33 m.
23-24	N 49° 53' E	47.60 m.
24-25	S 86° 14' E	5.07 m.
25-26	S 40° 24' E	212.52 m.
26-27	N 49° 26' E	54.23 m.
27-28	N 81° 57' W	8.44 m.
28-29	S 81° 57' E	8.44 m.
29-30	N 40° 20' W	176.24 m.
30-31	N 50° 23' E	65.71 m.
31-32	N 32° 52' E	15.37 m.
32-33	N 45° 11' E	9.58 m.
33-34	N 59° 50' W	7.79 m.
34-35	S 59° 50' E	7.79 m.
35-36	N 57° 54' E	26.93 m.
36-37	S 84° 51' E	34.30 m.
37-38	N 44° 17' E	17.17 m.
38-39	S 53° 18' E	29.39 m.

39-40	S 72° 20' E	40.76 m.
40-41	S 12° 26' E	38.51 m.
41-42	S 47° 51' E	65.27 m.
42-43	S 64° 26' E	18.24 m.
43-44	S 31° 00' E	43.23 m.
44-45	S 10° 20' E	29.52 m.
45-46	S 49° 43' E	36.12 m.
46-47	S 31° 56' E	41.04 m.
47-48	S 14° 25' E	49.44 m.
48-49	S 30° 38' E	27.55 m.
49-50	S 56° 19' E	57.89 m.
50-51	S 20° 50' E	26.65 m.
51-52	S 08° 55' E	32.46 m.
52-53	S 05° 17' E	22.94 m.
53-54	S 24° 40' E	9.43 m.
54-55	S 34° 01' E	19.79 m.
55-56	S 56° 04' E	7.70 m.
56-57	S 56° 11' E	19.71 m.
57-58	S 62° 08' E	17.52 m.
58-59	S 64° 03' E	66.25 m.
59-60	S 48° 31' E	21.21 m.
60-61	S 15° 41' E	36.21 m.
61-62	S 34° 49' E	7.12 m.
62-63	N 29° 40' E	9.52 m.
63-64	S 29° 40' W	9.52 m.
64-65	S 71° 20' W	84.16 m.
65-66	S 65° 03' W	13.74 m.

66-67	S 56° 34' W	13.90 m.
67-68	S 49° 34' W	69.21 m.
68-69	S 43° 48' W	13.25 m.
69-1	N 25° 59' E	18.45 m.

Description of Corners: Corners 1, 9, 28, 34 & 63 are BBM Nos. 131, 62, 132, 133 & 130, respectively, all, 20 x 20 x 100 cm., corners 2 to 8 are centerline of

Mangubat Avenue; corners 10 to 22 are centerline of Imus River; corners 23 & 24 are PS cyl. Conc. Monument; corners 25 to 33 are centerline of road; corners 36 to 62 are centerline of Pasong Baka Creek; and corners 64 to 1 are centerline of road

**SEC. 3. *Conduct and Supervision of Plebiscite.*** – The plebiscite conducted and supervised by the Commission on Elections (COMELEC) pursuant to Provincial Ordinance No. 2000-004 of the Sangguniang Panlalawigan of Cavite, which ratified the creation of Barangay H-2 as proclaimed by the Plebiscite Board of Canvassers on 19 October 2003, shall serve as substantial compliance with the plebiscite requirement under Section 10 of Republic Act No. 7160, otherwise known as the “Local Government Code of 1991”, as amended.

**SEC. 4. *Incumbent Barangay Officials.*** – The incumbent elected barangay officials of Barangay H-2, City of Dasmariñas shall continue to hold office until such time that their successors have been duly elected and qualified.


**SEC. 5. *Public Infrastructure and Facilities.*** – All public infrastructure and facilities existing therein at the time of the approval of this Act are hereby transferred without cost or compensation to and shall be administered by the new barangay.

**SEC. 6. *Internal Revenue Allotment Shares.*** – Barangay H-2 shall be entitled to Internal Revenue Allotment (IRA) shares pursuant to Section 285 of the Local Government Code of 1991, as amended.


SEC. 7. *Effectivity.* – This Act shall take effect fifteen (15) days after its publication in the *Official Gazette* or in a newspaper of general circulation.

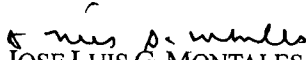
Approved,

  
VICENTE C. SOTTO III  
*President of the Senate*

  
ALAN PETER S. CAYETANO  
*Speaker of the House  
of Representatives*

This Act which originated in the House of Representatives was passed by the House of Representatives and the Senate of the Philippines on November 4, 2019 and March 9, 2020, respectively.

  
MYRA MARIE D. VILLARICA  
*Secretary of the Senate*

  
JOSE LUIS G. MONTALES  
*Secretary General  
House of Representatives*

Approved: JUN 19 2020





RODRIGO ROA DUTERTE  
*President of the Philippines*

O

