

Republic of the Philippines  
Congress of the Philippines  
Metro Manila  
Seventeenth Congress  
Second Regular Session

---

Begun and held in Metro Manila, on Monday, the twenty-fourth day of July, two thousand seventeen.

[ REPUBLIC ACT NO. 10954 ]

AN ACT DIVIDING BARANGAY MAGUGPO IN THE CITY OF TAGUM, PROVINCE OF DAVAO DEL NORTE INTO FIVE (5) DISTINCT AND INDEPENDENT BARANGAYS TO BE KNOWN AS BARANGAY MAGUGPO POBLACION, BARANGAY MAGUGPO EAST, BARANGAY MAGUGPO WEST, BARANGAY MAGUGPO NORTH AND BARANGAY MAGUGPO SOUTH

*Be it enacted by the Senate and House of Representatives of the Philippines in Congress assembled:*

SECTION 1. *Division of Barangay Magugpo.* — Barangay Magugpo in the City of Tagum, Province of Davao del Norte is hereby divided into five (5) distinct and independent barangays to be known as (1) Barangay Magugpo Poblacion, (2) Barangay Magugpo East, (3) Barangay Magugpo West, (4) Barangay Magugpo North and (5) Barangay Magugpo South.

SEC. 2. *Territorial Boundaries.* — The territorial boundaries of each barangay created in the immediately preceding section shall be as follows:

## (1) Barangay Magugpo Poblacion

Bounded on the Northeast (NE) along lines 1 to 3 by Barangay Magugpo East;

On the Southeast (SE) along lines 3 to 5 by Barangay Visayan Village Case-16;

On the West (W) along line 5 to 6 by Barangay Magugpo South;

On the Northwest (NW) along lines 6 to 13 by Barangay Magugpo West;

On the Northeast (NE) along lines 13 to 1 by Barangay Magugpo North Case-2.

The technical description of Barangay Magugpo Poblacion is as follows:

TIEPOINT 1		N	60	27	E	1209.459
BLIM No. 1, PB-11-0026						
1	2	S	34	28	W	737.266
2	3	S	58	09	E	164.312
3	4	S	85	30	W	209.501
4	5	S	40	29	W	1095.343
5	6	N	00	25	E	1441.304
6	7	S	60	58	E	266.943
7	8	N	55	58	E	160.809
8	9	N	35	29	E	113.026
9	10	N	51	57	E	92.492
10	11	N	74	53	E	122.183
11	12	N	28	28	E	81.078
12	13	N	55	34	E	52.376
13	14	N	89	50	E	172.187
14	15	W	66	27	E	191.733
15	16	S	70	06	E	104.956
16	1	S	52	01	E	45.074

Containing an area of 961,824 square meters, more or less.

## (2) Barangay Magugpo East

Bounded on the Northwest (NW) along line 1 to 2 by Barangay Magugpo North Case-2;

On the Northeast (NE) along lines 2 to 9 by Barangay Magdum Case-14;

On the East (E) along lines 10 to 52 by Hijo River;

On the South (S) along lines 52 to 57 by Barangay Apokon Case-15;

On the Southwest (SW) along line 57 to 58 by Barangay Visayan Village Case-16;

Along line 58 to the point of beginning by Barangay Magugpo Poblacion Case-1, all in the City of Tagum, Davao del Norte.

The technical description of Barangay Magugpo East is as follows:

TIEPOINT 1		N	60	27	E	1209.459
BLLM No. 1, PB-11-0026						
1	2	N	38	43	E	1219.284
2	3	S	56	31	E	361.152
3	4	S	65	21	E	132.391
4	5	S	68	14	E	341.838
5	6	S	66	28	E	322.143
6	7	N	33	40	E	70.337
7	8	S	72	26	E	241.407
8	9	S	79	52	E	65.101
9	10	S	42	23	E	57.548
10	11	S	37	40	E	77.631
11	12	S	43	55	E	73.251
12	13	S	39	33	E	48.853
13	14	S	26	59	E	36.792
14	15	S	11	36	E	32.090
15	16	S	16	29	W	19.372
16	17	S	28	20	W	17.248
17	18	S	50	28	W	18.969
18	19	S	59	47	W	27.424
19	20	S	63	25	W	73.948
20	21	S	64	45	W	41.068
21	22	S	60	38	W	45.602
22	23	S	70	03	W	34.852

23	24	S	77	59	W	45.142
24	25	S	88	01	W	73.057
25	26	S	83	00	W	31.765
26	27	S	80	35	W	42.301
27	28	S	71	43	W	38.734
28	29	S	67	03	W	42.032
29	30	S	54	18	W	29.822
30	31	S	36	50	W	26.218
31	32	S	10	28	W	21.491
32	33	S	12	02	E	18.887
33	34	S	42	54	E	15.568
34	35	S	64	05	E	44.936
35	36	S	42	57	E	40.630
36	37	S	39	32	E	112.375
37	38	S	31	56	E	81.896
38	39	S	24	18	E	47.769
39	40	S	07	20	E	25.415
40	41	S	17	23	W	21.992
41	42	S	39	33	W	28.746
42	43	S	53	03	W	56.705
43	44	S	55	42	W	146.674
44	45	S	49	39	W	34.897
45	46	S	17	49	W	27.806
46	47	S	01	14	E	25.511
47	48	S	15	43	E	49.547
48	49	S	03	39	E	31.036
49	50	S	13	45	W	32.717
50	51	S	07	11	W	253.134
51	52	N	64	32	W	48.707
52	53	N	71	18	W	30.545
53	54	N	73	42	W	400.457
54	55	N	85	44	W	828.863
55	56	S	15	59	W	164.402
56	57	S	26	15	W	196.613
57	58	N	54	53	W	753.241
58	59	N	58	09	W	164.312
59	1	N	34	28	E	737.266

Containing an area of 3,103,407 square meters, more or less.



## (3) Barangay Magugpo West

Bounded on the Southwest (SW) along lines 1 to 3 by Barangay Magugpo South;

On the Northwest (NW) along lines 3 to 7 by Barangay Mankilam;

On the Northwest (NW) along lines 7 to 10 by Barangay La Filipina;

On the Northeast (NE) along lines 10 to 14 by Barangay La Filipina;

On the Northeast (NE) along lines 14 to 16 by Barangay Magugpo North;

On the Southwest (SW) along lines 16 to 18 by Barangay Magugpo North;

On the Southwest (SW) along lines 18 to 24 by Barangay Magugpo Poblacion;

On the South (S) along line 24 to 1 by Barangay Magugpo Poblacion.

The technical description of Barangay Magugpo West is as follows:

TIEPOINT 1		N	15	17	W	511.723
BLLM NO. 1, PB-11-0026						
1	2	N	60	13	W	752.85
2	3	N	14	52	E	481.802
3	4	N	00	50	E	330.864
4	5	S	89	38	E	53.197
5	6	N	02	10	E	191.089
6	7	N	55	23	E	343.563
7	8	N	03	31	E	186.324
8	9	S	16	31	E	68.407
9	10	S	68	33	E	86.024
10	11	S	74	57	E	329.383
11	12	N	59	32	E	206.305
12	13	S	52	23	E	225.396
13	14	S	05	28	W	104.467
14	15	S	02	47	W	302.613
15	16	S	18	01	E	346.589

16	17	S	19	20	W	328.83
17	18	S	32	10	W	86.531
18	19	S	55	34	W	52.376
19	20	S	28	28	W	81.078
20	21	S	74	53	W	122.183
21	22	S	51	57	W	92.492
22	23	S	35	29	W	113.026
23	24	S	55	58	W	160.809
24	1	N	60	58	W	266.943

Containing an area of 1,832,800 square meters, more or less.

(4) Barangay Magugpo North

Bounded on the Southwest (SW) along lines 1 to 5 by Barangay Magugpo Poblacion Case-1;

On the West (W) along lines 5 to 9 by Barangay Magugpo West Case-4;

On the Northwest (NW) along lines 9 to 17 by Barangay La Filipina Case-6;

On the Northeast (NE) along lines 17 to 23 by Barangay Magdum Case-14;

On the Southeast (SE) along line 23 to 1 by Barangay Magugpo East Case-5.

The technical description of Barangay Magugpo North is as follows:

TIEPOINT 1		N	60	27.47	E	1209.459
BLLM NO. 1, PB-11-000026						
1	2	N	52	01	W	45.074
2	3	N	70	07	W	104.956
3	4	N	66	27	W	191.733
4	5	S	09	50	W	172.187
5	6	N	92	10	E	86.531
6	7	N	19	21	E	328.830
7	8	N	18	01	W	346.589
8	9	N	02	48	E	302.613
9	10	N	65	30	E	380.820
10	11	N	36	14	W	45.323

11	12	N	69	47	E	91.123
12	13	N	21	41	E	136.999
13	14	N	68	02	E	239.463
14	15	N	72	49	E	151.745
15	16	N	65	42	E	318.394
16	17	S	70	36	E	91.550
17	18	S	48	36	W	458.994
18	19	S	37	30	W	178.656
19	20	S	54	37	E	93.373
20	21	S	45	52	E	71.441
21	22	S	48	46	W	89.659
22	23	S	63	57	E	418.521
23	1	S	38	49	W	1219.284

Containing an area of 1,164,664 square meters, more or less.

(5) Barangay Magugpo South

Bounded on the East (E) along line 1 to 2 by Barangay Magugpo Poblacion Case-1;

On the South (S) along line 2 to 3 by Barangay Visayan Village Case-16;

On the West (W) along lines 3 to 11 by Barangay San Miguel Case-17;

On the West (W) along lines 11 to 13 by Barangay Mankilam Case-7;

On the Northeast (NE) along line 13 to the point of beginning by Barangay Magugpo West Case-4, all in the City of Tagum, Davao del Norte.

The technical description of Barangay Magugpo South is as follows:

TIEPOINT 1		N	15	17	W	511.72
BLLM No. 1, PB-11-000026						
1	2	S	00	26	W	1441.30
2	3	S	78	17	W	897.68
3	4	N	06	02	E	415.49
4	5	N	02	33	E	751.32
5	6	N	77	37	W	66.56
6	7	N	03	15	E	116.28

7	8	S	87	27	E	21.96
8	9	N	30	01	E	39.89
9	10	N	31	12	E	36.63
10	11	N	04	23	E	88.81
11	12	N	03	55	E	599.85
12	13	S	65	54	E	119.33
13	1	S	60	14	E	752.85

Containing an area of 1,442,018 square meters, more or less.

SEC. 3. *Conduct and Supervision of Plebiscite.* – The plebiscite conducted and supervised by the Commission on Elections (COMELEC) in Barangay Magugpo on May 29, 1994 pursuant to Provincial Ordinance No. 2, S-1993 of the Province of Davao del Norte, which ratified the division of the barangay into five (5) distinct and independent barangays, namely: Barangay Magugpo Poblacion, Barangay Magugpo East, Barangay Magugpo West, Barangay Magugpo North and Barangay Magugpo South, shall serve as substantial compliance with the plebiscite requirement under Section 10 of Republic Act No. 7160, as amended, otherwise known as the "Local Government Code of 1991".

SEC. 4. *Incumbent Barangay Officials.* – The incumbent barangay officials of Barangay Magugpo Poblacion, Barangay Magugpo East, Barangay Magugpo West, Barangay Magugpo North and Barangay Magugpo South of the City of Tagum, Province of Davao del Norte shall continue to hold office until such time that their successors have been duly elected and qualified.

SEC. 5. *Public Infrastructure and Facilities.* – All public infrastructure and facilities for public use existing therein at the time of the approval of this Act are hereby transferred without cost or compensation to and shall be administered by the new barangays.


SEC. 6. *Internal Revenue Allotment Shares.* – All barangays herein created, namely: Barangay Magugpo Poblacion, Barangay Magugpo East, Barangay Magugpo West, Barangay Magugpo North and Barangay Magugpo South shall be entitled to Internal Revenue Allotment (IRA) shares pursuant to




Section 285 of Republic Act No. 7160, as amended, otherwise known as the "Local Government Code of 1991".


SEC. 7. *Effectivity.* – This Act shall take effect fifteen (15) days after its publication in the *Official Gazette* or in a newspaper of general circulation.

Approved,

  
 AQUILINO "KOKO" PIMENTEL III  
*President of the Senate*

  
 PANTALEON D. ALVAREZ  
*Speaker of the House  
 of Representatives*

This Act which originated in the House of Representatives was passed by the House of Representatives on March 8, 2017, amended by the Senate on August 14, 2017, and which amendments were concurred in by the House of Representatives on September 12, 2017.

  
 LUTGARDO B. BARBO  
*Secretary of the Senate*

  
 CESAR STRAIT PAREJA  
*Secretary General  
 House of Representatives*

Approved: **OCT 30 2017**

  
 RODRIGO ROA DUTERTE  
*President of the Philippines*



O

